Preise | Prezzi | Prices

ONLINESHOP **NEW** **BUY ONLINE!**

	Adults	Children
Eintrittskarte Erlebniswelt | Biglietto Mondo Avventura | Ticket Adventure World		
Kabinenbahn | Cabinovia | Cable car Speikboden (950m - 2000m)		
Berg-Talfahrt | salita-discesa | mountain-valley:	27,50	16,00
Bergfahrt | solo salita | mountain:	22,50	14,00
Talfahrt | solo discesa | valley:	18,50	12,50
Biketransport | trasporto bici - Hund | cane | dog:	6,00	
Sessellift | Seggiovia | Chairlift Sonnklar (2000m - 2400m)		
Berg-Talfahrt | salita-discesa | mountain-valley:	8,00	8,00
Bergfahrt | solo salita | mountain:	6,50	6,50
Talfahrt | solo discesa | valley:	6,50	6,50

Wochenkarte | Biglietto settimanale | Weekly ticket

7 Tage | giorni | days with Holidaypass (extra charge without Holidaypass: **25%**) Speikboden + Sonnklar + Klausberg		
Supercard Ahrntal:	63,00	40,50
Biketransport | trasporto bici - Hund | cane | dog:	12,00	

Saisonkarte Sommer | Stagionale estivo

18.05.2024 - 20.10.2024: Speikboden + Sonnklar + Klausberg		
Seasonal Ticket Summer:	128,00	75,00
Biketransport | trasporto bici - Hund | cane | dog:	25,00	

Jahreskarte | Biglietto annuale | Annual ticket

	Adults	Children	Seniores > 65
Premium Card 365	469,00	269,00	379,00

Premium Card 365: *Unbegrenzte Nutzung der Aufstiegsanlagen der Skiworld Ahrntal an 365 Tagen. Gültigkeitsbeginn ab der ersten Verwendung am Lift | Uso illimitato degli impianti di risalita di Skiworld Ahrntal per 365 giorni. Validio dal primo utilizzo dell'impianto | Unlimited use of the lifts of Skiworld Ahrntal on 365 days. Valid from the first use at the lift*

Ermäßigungen | Riduzioni | Discounted

Children: *unter 16 Jahre | sotto i 16 anni | under 16 years*

FREE Kinder unter 8 Jahre | bambini sotto gli 8 anni | kids under 8 years

Betriebszeiten | Orari | Operating Times

SPEIKBODEN SKIWORLDAHRNTAL

01.06 - 20.10.2024
täglich | ogni giorno | every day

Kabinenbahn | Cabinovia | Cable car Speikboden (950m - 2000m)
ore **8.30 - 17.00** Uhr
Letzte Bergfahrt | Ultima salita | Last uphill journey: ore 16.30 Uhr

Aufstieg: ★ 1 h Gehzeit

Sessellift | Seggiovia | Chairlift Sonnklar (2000m - 2400m)
ore **8.45 - 16.30** Uhr
June + October: lunch break 12.00 - 13.00

Drittelsand | Costa di Tures,7
I-39032 Sand in Taufers | Campo Tures
T +39 0474 678 122
www.skiworldahrntal.it
info@speikboden.it

Wandern | Escursioni | Hiking

Panoramaweg
Giro panoramico | Panorama trail

4 h 45 min | ↑ + 625m

Start | Partenza: Station | Stazione Speikboden Alm 2000m > Kleiner Nock | Dosso Piccolo > Großer Nock | Dosso Grande > Speikboden Gipfel | Cima | Summit > Sonnklar Nock | Dosso Sonnklar > Malga Trejer Alm > Station | Stazione Speikboden Alm. Oder in entgegengesetzte Richtung | o in direzione contraria | or in opposite direction.

Zirbenweg
Sentiero del cirmolo | Pine trail

1 h 45 min | ↓ + 110m

Start | Partenza: Station | Stazione Speikboden Alm 2000m > Wanderweg 27b | Sentiero 27b | Hiking trail 27b > Trejer See | laghetto | lake > Malga Trejer Alm > Station | Stazione Speikboden Alm.
Highlights entlang der Route | Attrazioni sul percorso | Highlights along the route: Aussichtspunkt | Punto panoramico | Viewpoint Höhnenspiel, Rundweg | Sentiero di forma circolare | Circular route Trejer See, Holzfiguren | figure legno | wood art

Mühlwalder Sonnweg
Sentiero del sole | Sun trail

4 h 30 min | ↑ +340 | -740m

Start | Partenza: Station | Stazione Speikboden Alm 2000m > Sessellift | Seggiovia | Chairlift Sonnklar > Mühlwalder Jöchl > Malga Weizgruber Alm > Pieterstainer Almen > Malga Trejer Alm > Station | Stazione Speikboden Alm. Oder in entgegengesetzte Richtung | o in direzione contraria | or in opposite direction.

Kleiner Nock
Gipfel | Cima | Peak 2224m

40 min | ↑ + 224m | 18a

Start | Partenza: Station | Stazione Speikboden Alm 2000m > Wanderweg 18a | Sentiero 18a | Hiking trail 18a

Speikboden
Gipfel | Cima | Peak 2517m

40 min | ↑ + 150m | 27

Start | Partenza: Station | Stazione Sonnklar 2400m > Wanderweg 27 | Sentiero 27 | Hiking trail 27

Sonnklar Nock
Gipfel | Cima | Peak 2390 m

25 min | ↑ + 25m | 27

Start | Partenza: Bergstation | Stazione a monte Sonnklar

Almhütten | Malghe | Huts

Sonnklarhütte
Baita 2400m
+39 0474 687 797 — 1

Weizgruber Alm
Baita 2032m
+39 340 819 55 65 — 2

Trejer Alm
Baita 2002m
+39 348 275 05 35 — 3

Bergrestaurant Ristorante 2000m
+39 0474 678 330 — 4

Restaurant Mitte
Ristorante 1350m
+39 348 706 03 89 — 5

Schüsslerhof
Ristorante 1300 m
+39 0474 678 772 — 6

Klettersteige | Vie Ferrate

Verleih | Noleggio | Rental

Klettersteig-Set | Set Via Ferrata

Bergstation | Stazione a monte Speikboden
Adults: 16 € | U16: 8 € / per day
U12: FREE (if accompanied by an adult)

SPEIKBODEN
SKIWORLDAHRNTAL

Speikboden Alm

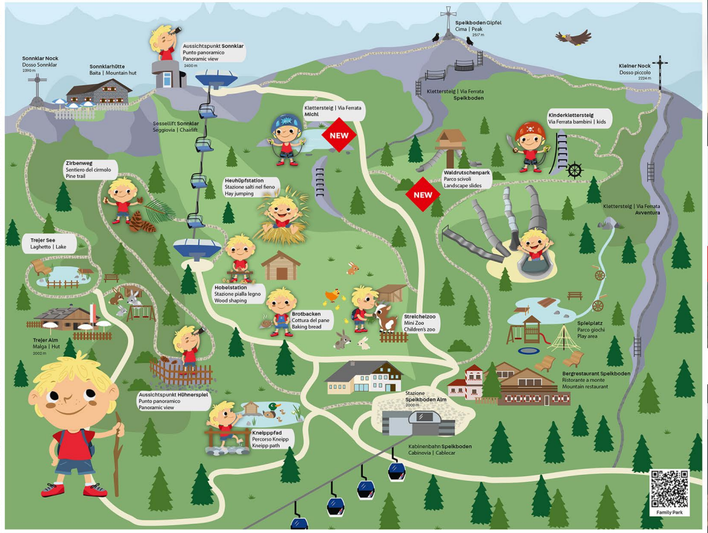

CrossWoods Waldrutschenpark

Italiens einziger Waldrutschenpark | L'unico parco di scivoli forestale in tutta l'italia | Italys unique forest slide park



Speikboden Events

Sonnenaufgang
Sorgere del sole | Sunrise

13.08.2024 ore 05:15 Uhr
27.08.2024 ore 05:30 Uhr
10.09.2024 ore 05:45 Uhr
24.09.2024 ore 06:00 Uhr

Book here

Wanderungen zur Trejer Alm mit Bergfrühstück.
Percorso malga Trejer con colazione alpina.
Hike to trejer hut with mountain breakfast.

Our Events

Rutschentag
Giornata dei scivoli | Sliding day
02.06.2024
15.09.2024

GRATIS | GRATUITO | FREE
ab | da | from ore 14.00 Uhr
Gondelfahrt + Rutschteppichverleih
Salita e discesa in cabinovia + Noleggio di tappeti
Gondola + carpet rental

Klettersteig-Festival | Festival delle vie ferrate

05.-07.07.2024
1st in South Tyrol

Klettersteig

Family Special

Streichelzoo
Mini Zoo
Operating times:
approx. mid june to mid september - due to weather

Heuhüpfen
Salti nel fieno
Hay jumping

Hobelstation
Stazione piallo legno
Wood shaping station

Specials

Preise | Prezzi | Prices

ONLINESHOP NEW BUY ONLINE!

	Adults	Children
Einzelfahrten | Biglietti singoli | Single rides		
Klausberg		
Bestseller: All Inclusive Card **-20%**	44,50	30,00
Berg-Talfahrt | salita-discesa | mountain-valley:	27,50	16,00
Bergfahrt | solo salita | mountain:	22,50	14,00
Talfahrt | solo discesa | valley:	18,50	12,50
Klausberg by night:	6,00	
Bike | dog:	6,00	

All inclusive Card: *Berg-Talfahrt & 1 Fahrt Zipline Klausberg & 1 Fahrt Alpine Coaster „Klausberg-Flitzer"* | *Salita-discesa & 1 giro Zipline Klausberg & 1 giro Alpine Coaster "Klausberg-Flitzer"* | *Mountain-Valley & 1 run Zipline Klausberg & 1 run Alpine Coster „Klausberg-Flitzer"*

Wochenkarte | Biglietto settimanale | Weekly ticket		
7 Tage | giorni | days with Holidaypass (extra charge without Holidaypass: **25%**) Speikboden + Sonnklar + Klausberg		
Supercard Ahrntal:	63,00	40,50
Bike | dog:	12,00	
Saisonkarte Sommer | Stagionale estivo		
18.05.2024 - 20.10.2024: Speikboden + Sonnklar + Klausberg		
Season Ticket Summer:	128,00	75,00

Jahreskarte | Biglietto annuale | Annual ticket

Premium Card 365: *Unbegrenzte Nutzung der Aufstiegsanlagen der Skiworld Ahrntal an 365 Tagen. Gültigkeitsbeginn ab der ersten Verwendung am Lift | Uso illimitato degli impianti di risalita di Skiworld Ahrntal per 365 giorni. Valido dal primo utilizzo dell'impianto | Unlimited use of the lifts of Skiworld Ahrntal on 365 days. Valid from the first use at the lift*

	Adults	Children	Seniores > 65
Premium Card 365	469,00	269,00	379,00

Ermäßigungen | Riduzioni | Reductions

Kinder, Bambini, Children: *unter 16 Jahre | sotto i 16 anni | under 16 years*

FREE Kinder unter 8 Jahre | bambini sotto gli 8 anni | kids under 8 years

Betriebszeiten | Orari | Operating Times

Sommer | estate | summer 2024:

18.05.2024 - 20.10.2024
täglich | quotidiano | every day
8.30 - 12.20 & 13.00 - 17.15

KLAUSBERG SKIWORLD AHRNTAL
Enz Schachen II
I-39030 Steinhaus | Cadipietra
T +39 0474 652 155
www.skiworldahrntal.it
skiarena@klausberg.it

Almhütten | Malghe | Huts

Kristallalm
1600m
Bergstation K-Express | Stazione a monte K-Express | Mountain station K-Express
T +39 0474 651 432
TIPP

Moareggalm
1602m
Oberhalb der Bergstation Klausberg | Stazione a monte del Klausberg | Mountain station Klausberg
T +39 348 354 77 24

Unterbergeralm
1648m
30 min. ab der Bergstation Klausberg | 30 min. dalla stazione a monte | 30 min. from the mountain station

Almboden
1556m
10 min. ab der Bergstation Klausberg | 10 min. dalla stazione a monte | 10 min. from the mountain station
T +39 0474 652 265
33A

Bärental
Tischleralm (1745m) | Hochfeldalm (1837m) | Bärentalalm (1874m)
4 h ab der Bergstation Klausberg | 4 h dalla stazione a monte | 4 h from the mountain station
2 7A

Speck- & Schnapsalm
1726m
30 min. ab der Bergstation Klausberg | 30 min. dalla stazione a monte | 30 min. from the mountain station
T +39 348 920 19 75
33

Niederhofer Alm
1603m
1,5 h ab der Bergstation Klausberg | 1,5 h dalla stazione a monte | 1,5 h from the mountain station
7A 7

Baurschaftalm
1882m
1 h ab der Bergstation Klausberg | 1 h dalla stazione a monte | 1 h from the mountain station
T +39 340 502 31 95
33

Gruberalm
1839m
2 h ab der Bergstation Klausberg | 2 h dalla stazione a monte | 2 h from the mountain station
7A 7



Bachmair
1890m
1 h ab der Bergstation Klausberg | 1 h dalla stazione a monte | 1 h from the mountain station
T +39 349 689 53 23
33

NEW Sonnen

Wir bitten um Verständnis wegen der Bauarbeiten der neuen Skipisten am „Sonnen".
Bitte beachten Sie die Hinweisschilder! | Chiediamo la vostra comprensione a causa dei lavori delle nuove piste al „Sonnen". Vi preghiamo di prestare attenzione alla segnaletica!
We ask four your understanding due to construction work from the new slopes at „Sonnen".

Wanderrouten | Escursioni | Hiking trails

TIPP 33

KLAUSSEE | LAGO KLAUSSEE 2162m
1,5 h | +560 m

Von der Bergstation Klausberg > Speck- und Schnapsalm > Bachmair > Klaussee.

Dalla stazione monte del Klausberg > malga Speck & Schnaps > Bachmair > lago Klaussee.

From the mountain station Klausberg > Speck- & Schnapsalm > Bachmair > lake Klaussee.

33B

BREITE RAST 2098m
45 min. ab See | +70 | -130 m

Idealer Anschlussweg vom Klaussee zurück zur Bergstation. Klaussee > Moränenhügel > Sprengbahn > Breite Rast > Bergstation (1 h, -500 m).

Ideale proseguimento dal lago Klaussee per ritornare alla stazione monte. Lago Klaussee > colline moreniche > funivia teleferica > Breite Rast > stazione monte (1 h, -500 m).

Ideal continuation from lake Klaussee back to the mountain station. Lake Klaussee > moraine hills > cable car > Breite Rast > back to the mountain station (1 h, -500 m).

33

JOCHKOFEL 2653m
3 - 3,5 h | +1050 m

Bergstation Klausberg > Klaussee > Klausscharte (ab hier leichte Blockkletterei - 20 min.) > Gipfel > selben Weg zurück.

Stazione monte Klausberg > lago Klaussee > Forcella (da qui bouldering facile - 20 min.) > cima > ritorno su stesso sentiero.

Mountain station Klausberg > lake Klaussee > Klausscharte (from here easy rock climbing - 20 min.) > summit > back on same route.

STEINHAUS | CADIPIETRA 1050m
1,5 - 2 h | -625 | +75 m

Leichte Wanderung bergab (auch für Kinder). Von der Bergstation Klausberg > Almbodenrestaurant > Steinhaus.

Escursione facile in discesa (anche per bambini). Dalla stazione monte Klausberg > ristorante Almboden > Cadipietra.

Easy downhill walk (also for children). From the mountain station Klausberg > restaurant Almboden > Steinhaus.

KLAUSBERG
SKIWORLD AHRNTAL
leicht | facile | easy
mittel | medio | medium
schwer | difficile | difficult
Forststraße
strada forestale | forestry road
Haltestelle | fermata | bus stop
Jausenstation
punto di ristoro | rest stop
Panoramablick
vista panoramica | panoramic view
Klaussee (2.162m)
Hochkofel 2253m
Hochfeld 2224m
Hochfeldalm 1874m
Bärentalalm 1874m
Hochfeldalm 1837m
Pfannsboden 1700m
Tischleralm 1745m
Tischleralm 1745m
Unterbergeralm 1648m
Schwaiger Hütte 1600m
Speck- & Schnapsalm 1726m
Baurschaftalm 1882m
Moaregg Alm 1602m
Kristallalm 1600m
Almboden 1556m
Weißenbachhütte 1128m
Bachmair 1890m
Breite Rast 2098m
Inner Kleine Gamsleite 1900m
Gruberalm 1839m
Niederhofer Alm 1603m
Gruber Alm
Jochkofel 2653m
Jochkofel 2653m
Eaten 2130m
Pfannsalp 2453m
Schwarzenstein 2922m
Schwarzenstein 2922m
Schwarzenstein Nock 2728m
Wasserkofel 2622m
Wasserkofel 2622m
Kasseler Hütte 2177m
Kasseler Hütte 2177m
Chemnitzerhaus 2722m
Chemnitzerhaus 2722m
Stoanerhaus 2600m
Stoanerhaus 2600m
Hochgeis 3360m
Hochgeis 3360m
Hochgeis 3360